

Hermit Road Park

Survey and cartography by Josh Jenner,
 June 2014 using OCAD.
 Printed map © Community Links
 Artwork © Josh Jenner.

For more information about orienteering visit
www.joshjenner.co.uk





















0m 20m 40m

1cm on the map equals 10m on the ground

Scale 1:1,000

Medium

Legend

-  Open land (grass)
-  Long grass
-  Runnable trees
-  Thick trees/bushes
-  Soft paved area
-  Concrete
-  Out of bounds
-  Flower beds
-  Steep bank
-  Gate
-  Building
-  Surfaced Path
-  Ramp, Steps
-  Bench
-  Single tree
-  Play equipment
-  Post
-  Fence
-  Wall
-  Contour

